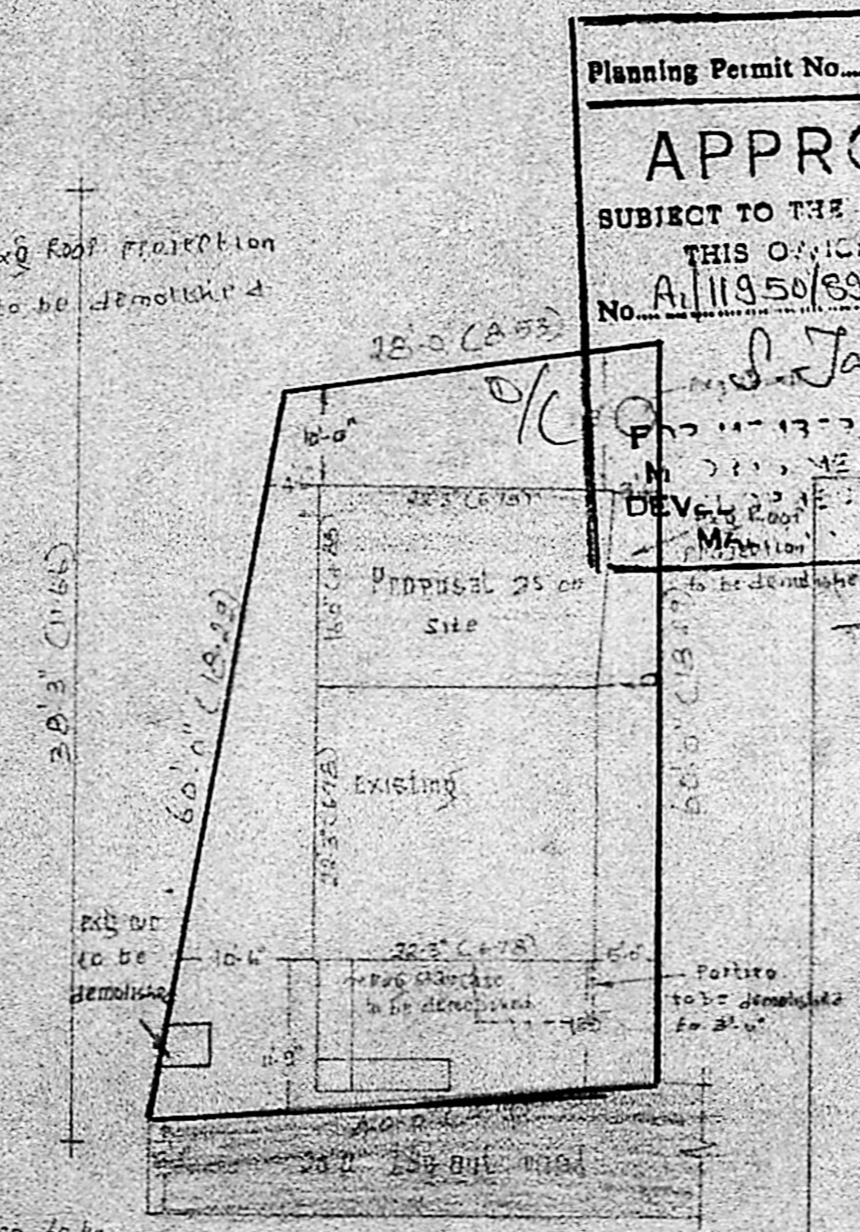
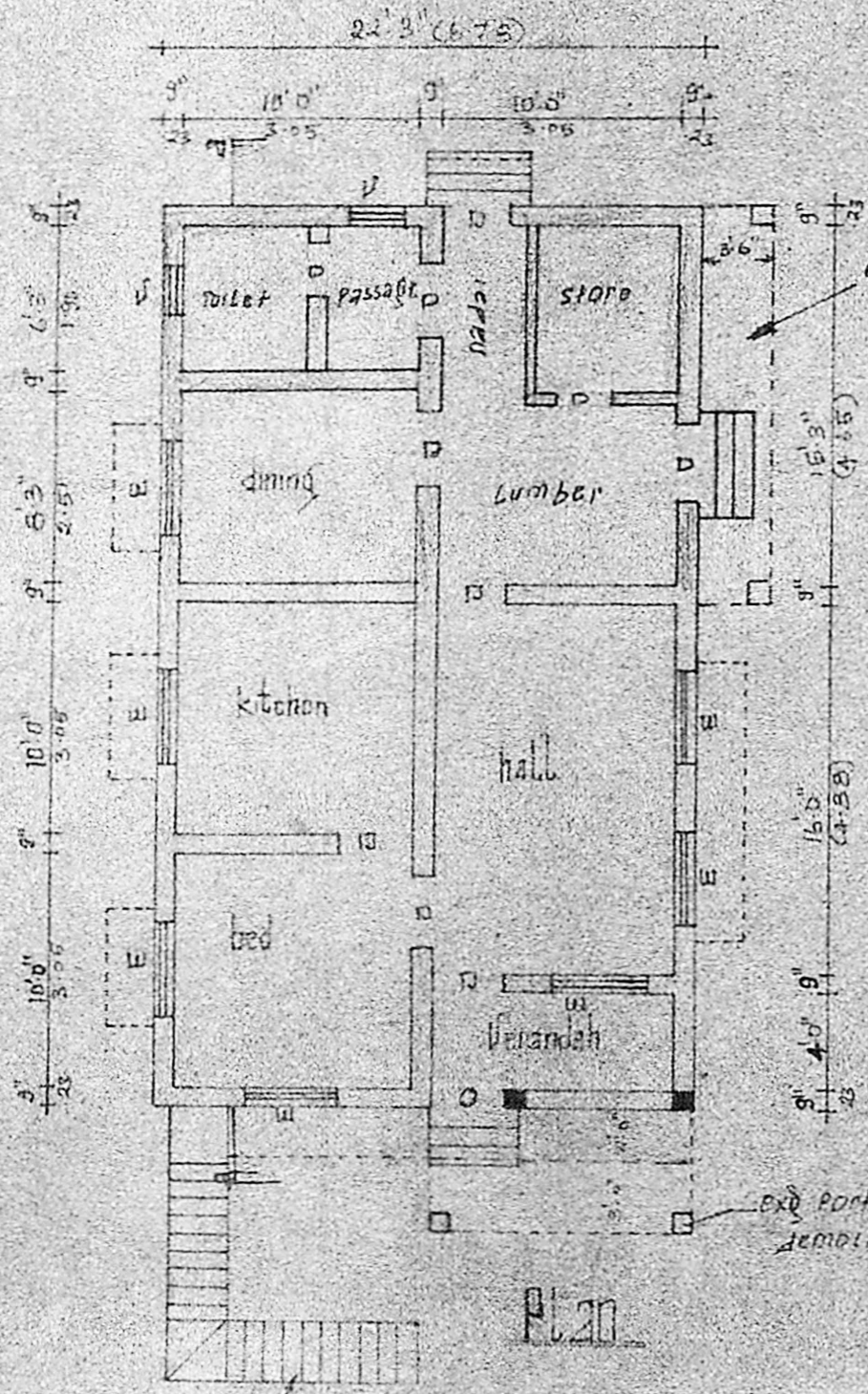
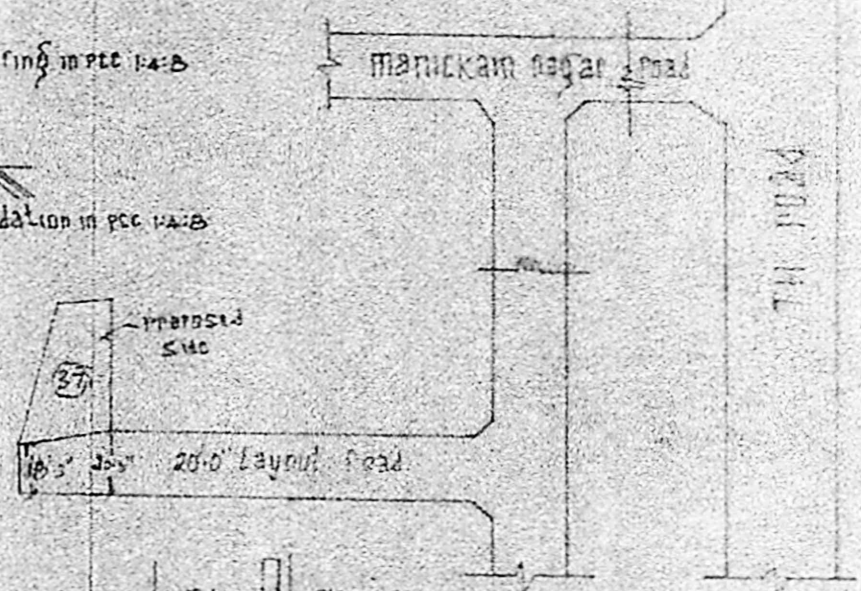
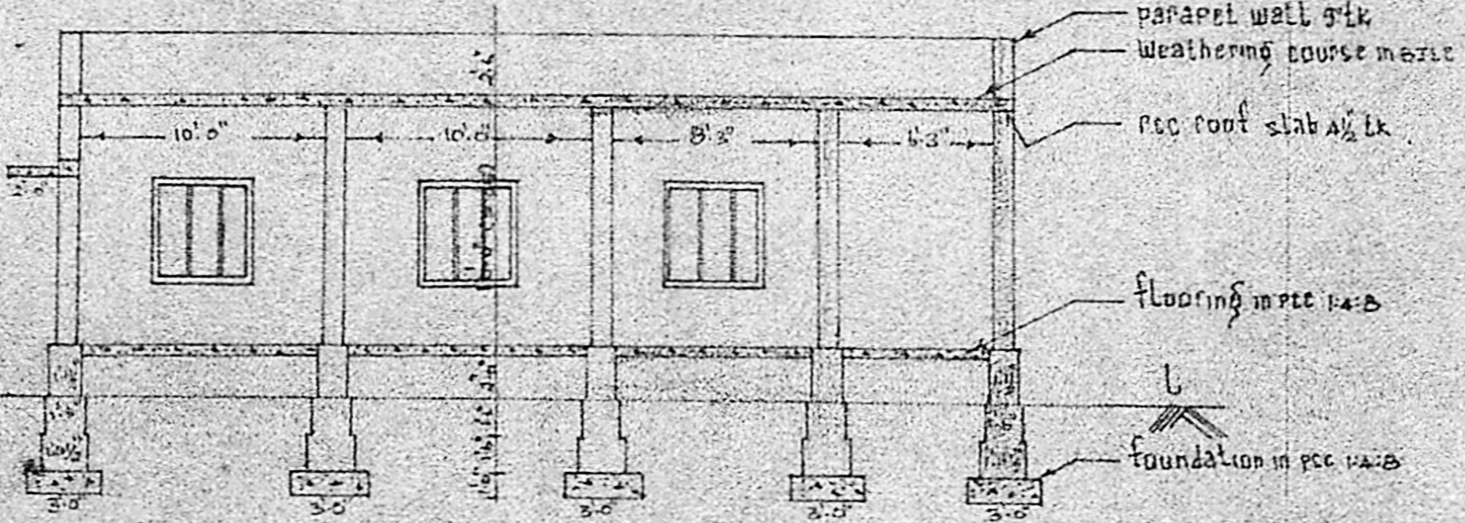
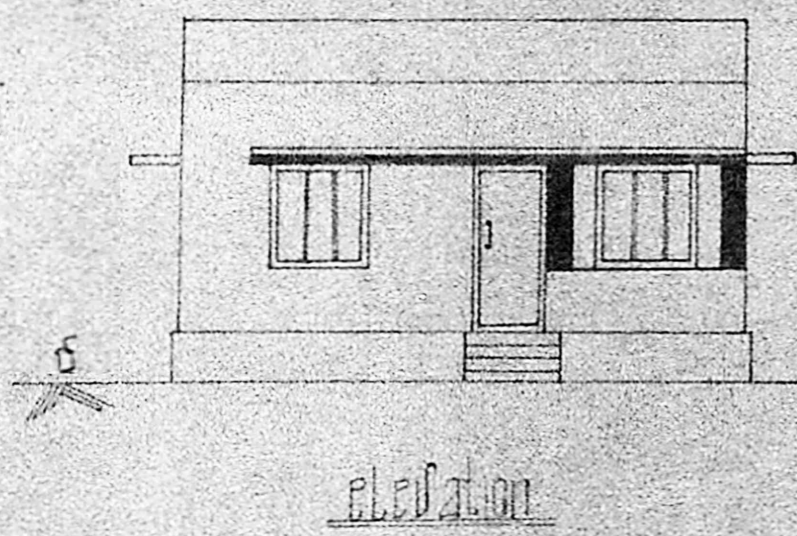


Plan showing the Proposed additional Construction in the existing building at plot no. 37 in RS. no. 526 manickam nagar thiruvottiyur village thiruvottiyur municipal limit.

Scale 1/8" (100)

P  
28.3.90.



Planning Permit No. A/693/90  
**APPROVED**  
SUBJECT TO THE CONDITIONS IN THIS OFFICE LETTER.  
No. A/11950/89, 5.07.90  
S. Jayan  
M. S. JAYAN  
DEVELOPMENT AUTHORITY  
MADRAS  
APPROVAL

Key Plan

Area Details

Site area	2040 sqft (18750m <sup>2</sup> )
Plinth area (pro)	356 sqft (3307m <sup>2</sup> )
Plinth area (ex)	495 sqft (4593m <sup>2</sup> )
Plot coverage	4.2%
FSI	0.42
D. door	3.0 x 7.0 (9.14 x 2.13)
W. window	2.5 x 6.0 (7.62 x 1.83)
V. Ventilator	2.5 x 2.0 (7.62 x 6.10)

Proposal  
Demolish  
Site boundary  
Roads & streets

*Handwritten signature*

Owner  
K. RAGOTHAMAN,  
LICENSED SURVEYOR,  
THIRUVOTTIYUR MUNICIPALITY,  
40-D, NELLIKARAN STREET,  
THIRUVOTTIYUR, MADRAS-600 019.

Site Plan  
Scale 1/16" (100)

NO STAIR CASE to be demolished